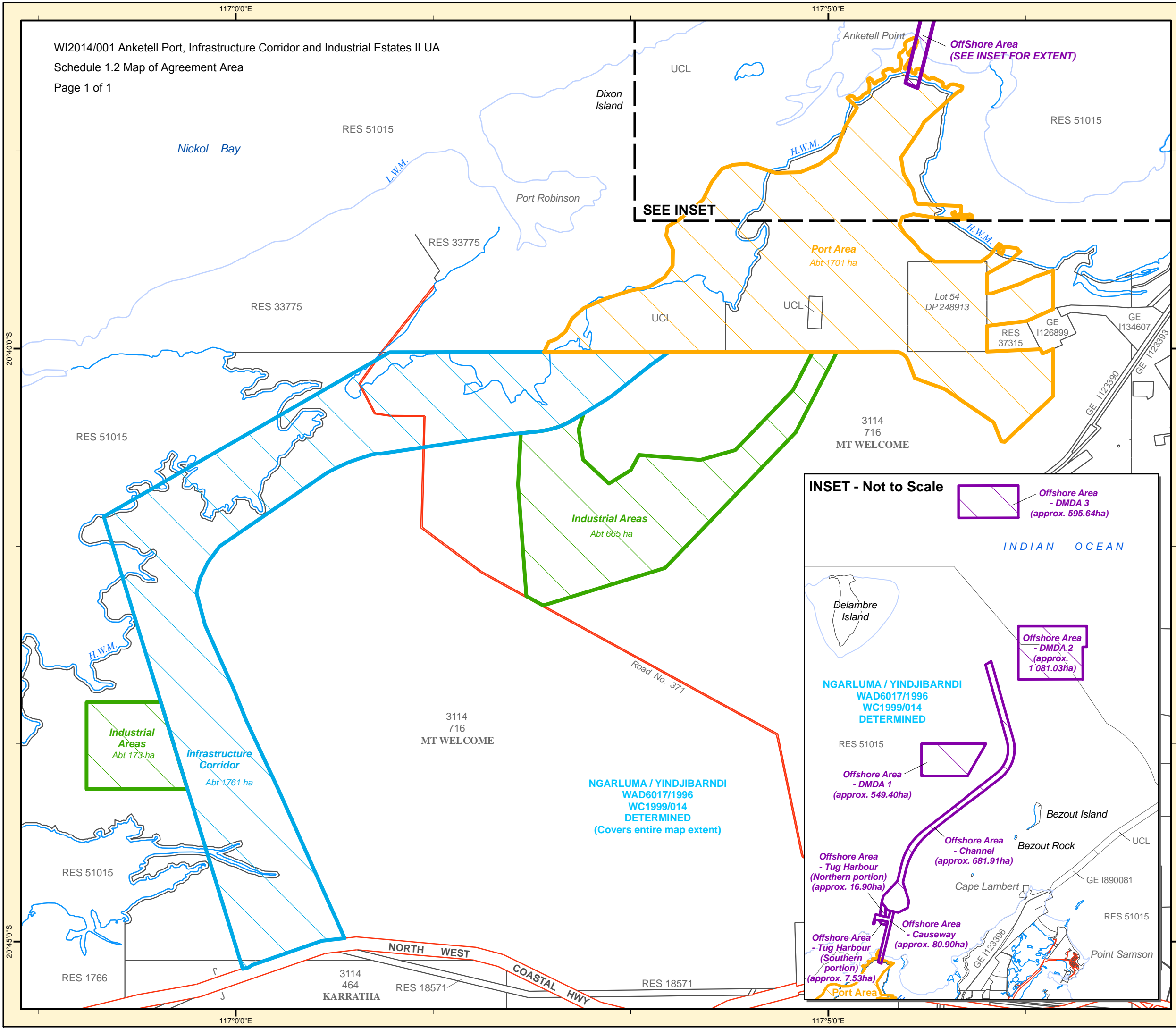


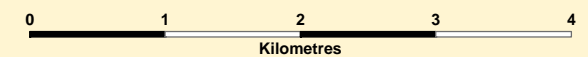
Anketell Port, Infrastructure Corridor and Industrial Estates Agreement Area Map



LEGEND

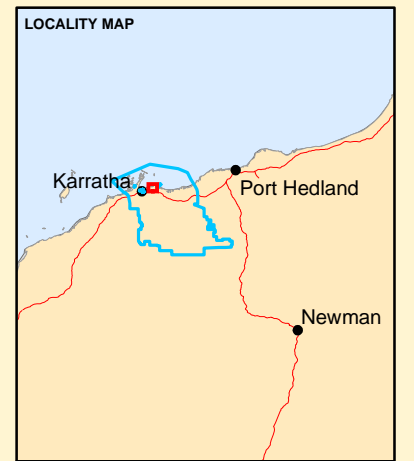
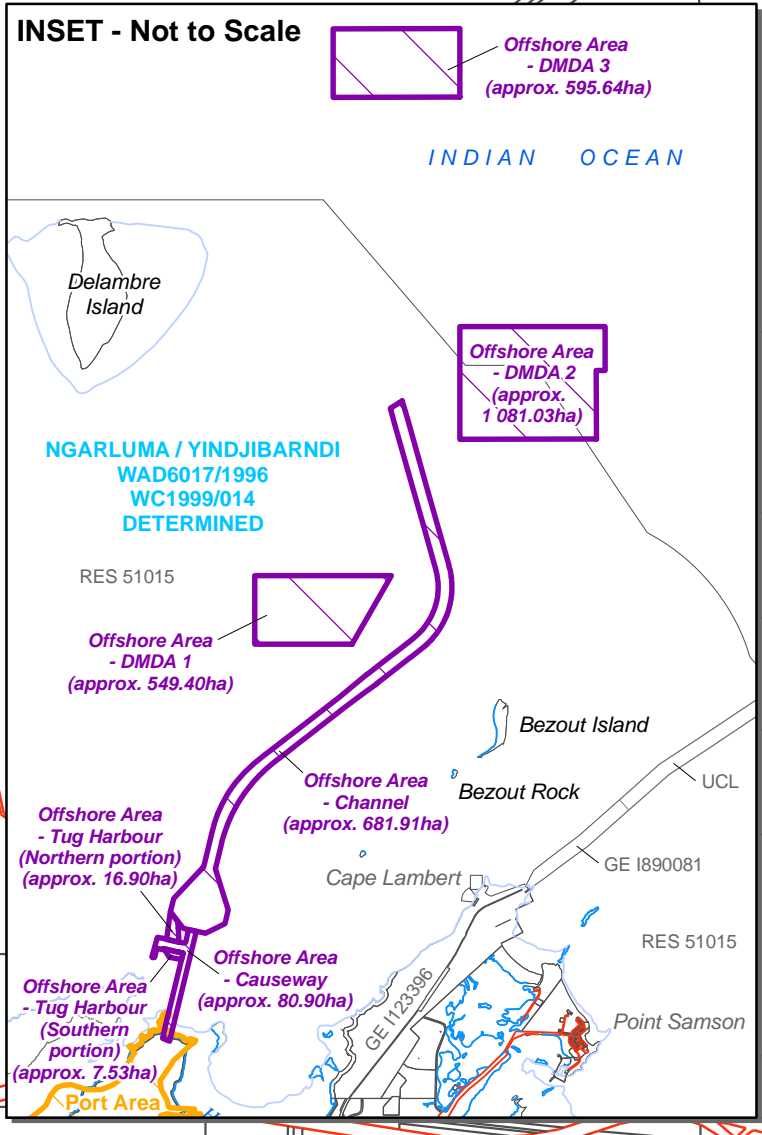
Anketell Port and Strategic Industrial Areas

- Industrial Areas
- Infrastructure Corridor
- Port Area
- Offshore Areas



Latitude and Longitude based on Geocentric Datum of Australia 1994

DATA SOURCES
 Cadastral and Tenure information sourced from Landgate SCDB 30/12/2013.
 Pastoral Leases terminate 40 metres above High Water Mark (HWM) unless otherwise specified.
 Anketell Port and Strategic Industrial Area Project Areas as shown on DP 74373.
 Offshore areas supplied by API Management Pty Ltd and the Department of State Development.



DISCLAIMER
 For informational purposes only. This map is a pictorial representation of data extracted from Landgate Datasets and is intended to be an overview of general geospatial information. Waterlines shown on this map do not necessarily depict an exact cadastral boundary. Native title application boundaries interpolated from descriptions held by the National Native Title Tribunal (NNTT) and Federal Court. Reference should be made to the NNTT for confirmation of this boundary for any legal purposes. In the event of any discrepancy between the written application boundary description and the areas depicted on this map the written description shall take preference as the maps and/or enlargements are indicative only.

NATIVE TITLE SPATIAL SERVICES
 PRODUCED 15/01/2014

Street address: 1 Midland Square, Midland, WA 6056
 Postal address: PO Box 2222, Midland, WA 6936
 Tel: (08) 9273 7391 Fax: (08) 9273 7615
 email: ntss@landgate.wa.gov.au
 Internet: www.landgate.wa.gov.au

